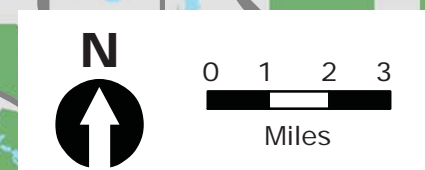
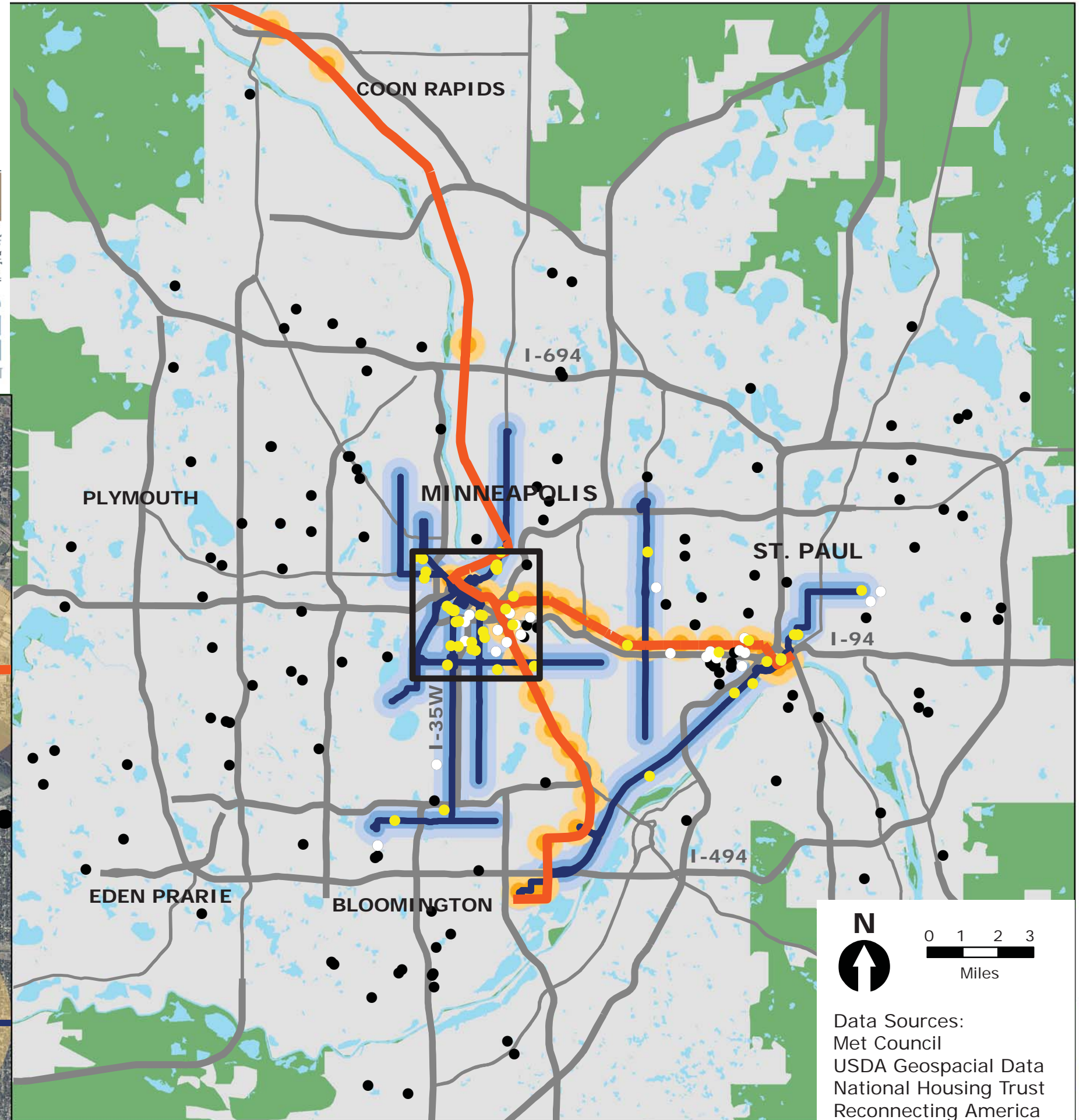
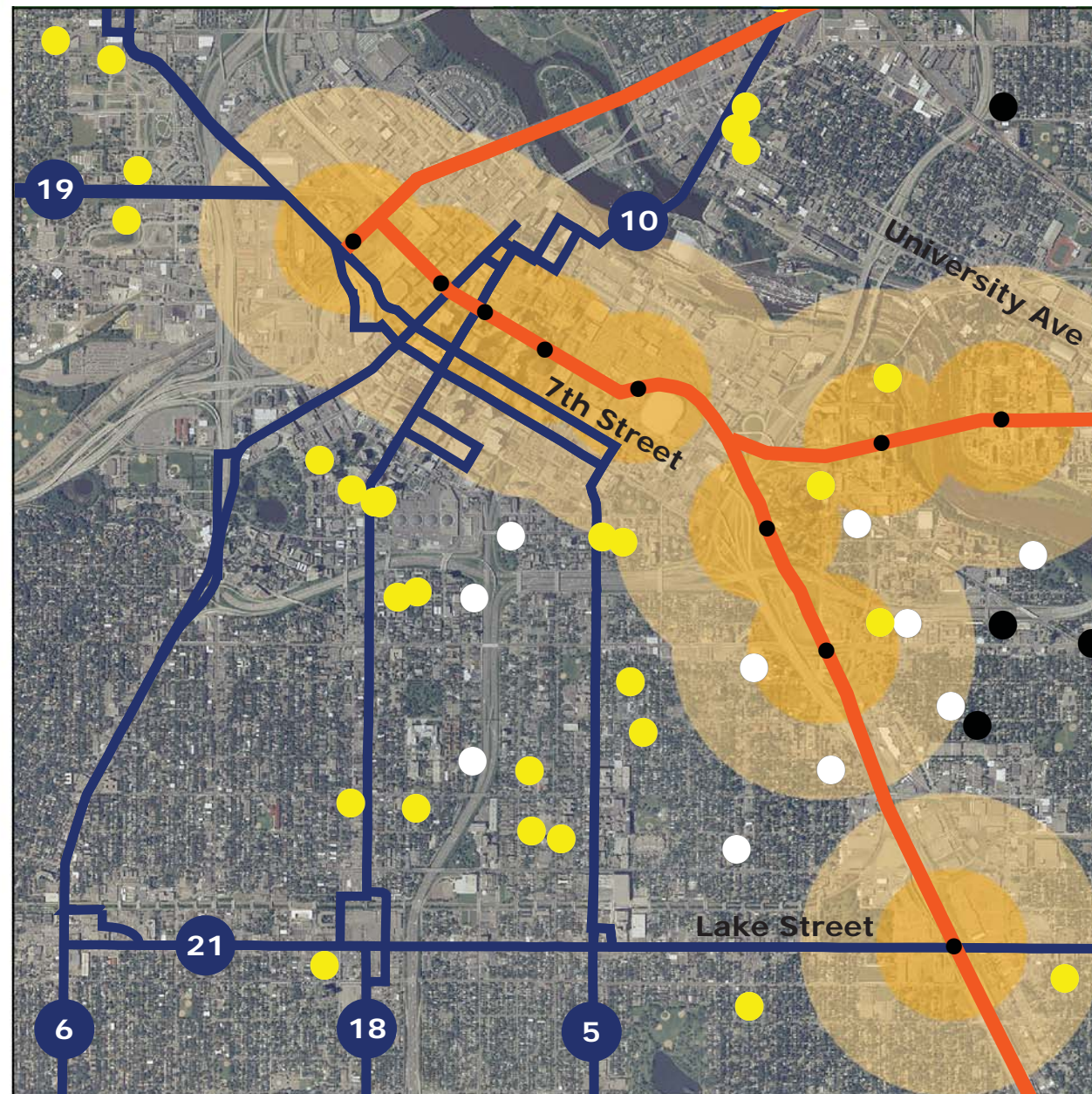


# Twin Cities Region

## Legend

- Federally Assisted Homes Within A Quarter Mile of Transit
- Federally Assisted Homes Within Half Mile of Transit
- Federally Assisted Homes Not Near Frequent Transit
- Bus Route Number
- Frequent Service Bus Line (15 Minutes All Day)
- Rail Line/Stations (Current + Proposed)
- Freeway/Highway
- Bus Quarter/Half Mile Catchment
- Rail Quarter/Half Mile Radius
- City Boundaries/Urban Area



Data Sources:  
 Met Council  
 USDA Geospatial Data  
 National Housing Trust  
 Reconnecting America